

# MULTIPLE USE TRAIL MAP

Green Lakes State Park  
Fayetteville, NY

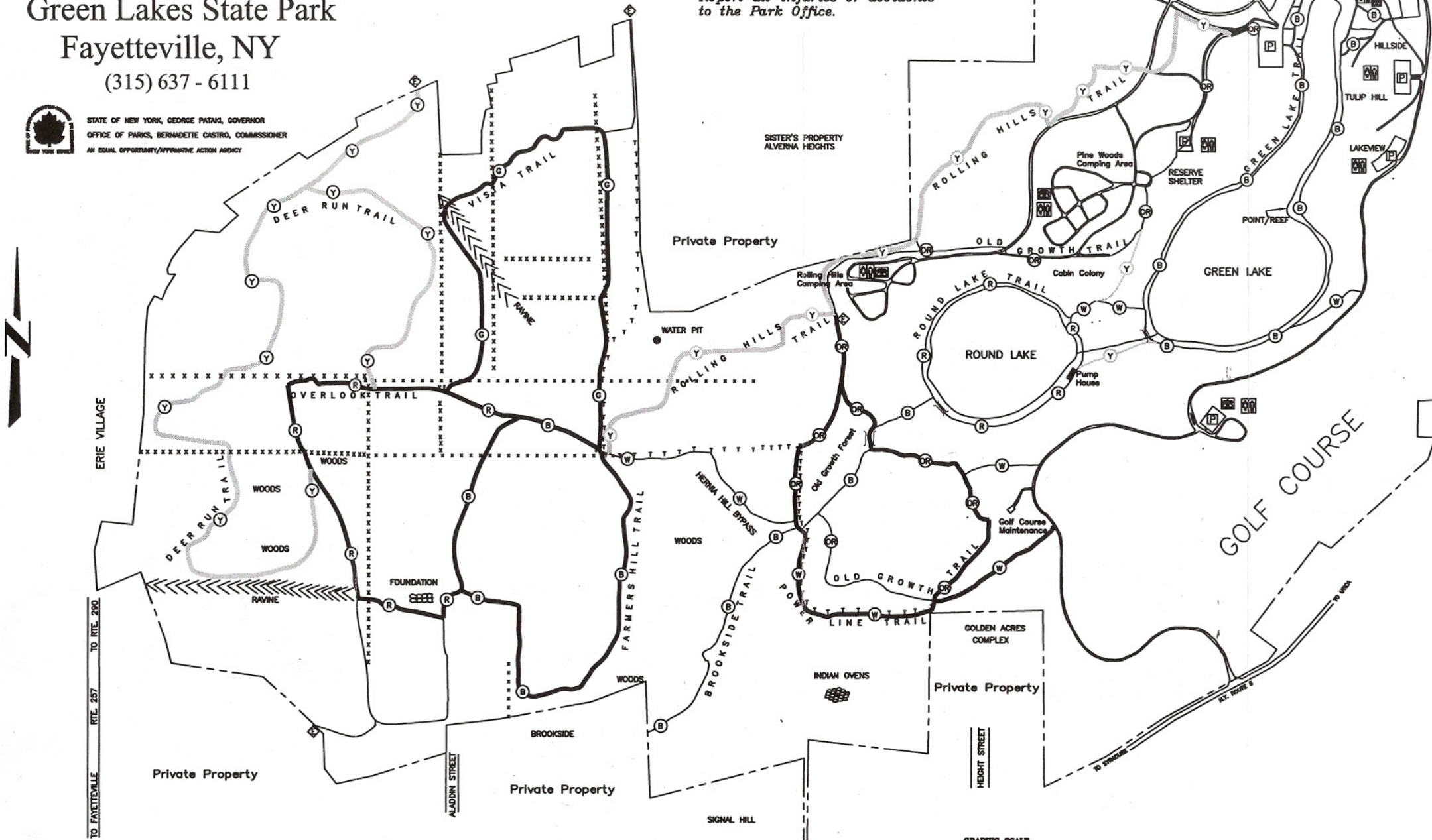
(315) 637-6111



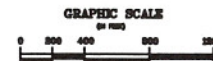
STATE OF NEW YORK, GEORGE PATANO, GOVERNOR  
OFFICE OF PARKS, BERNADETTE CASTRO, COMMISSIONER  
AN EQUAL OPPORTUNITY/AFFIRMATIVE ACTION AGENCY

NOTE: Hikers have the right of way.  
Bicyclists should slow down or stop,  
then pass with care.

IN CASE OF EMERGENCY, CALL 911.  
Report all injuries or accidents  
to the Park Office.



DATE: JANUARY 2005 EDITION.  
FILE: MULTI-USE MAP



# LEGEND

———— PARK BOUNDARY

 MULTI-USE TRAIL

==== PAVED SURFACES

PARK ROADS  
SERVICE DRIVES  
WALLOWS

 FOOT TRAIL ONLY

TRAIL COLOR KEY



RESTROOMS

 ORANGE



PARKING

 RED

X X X

HEDGEROW

 WHITE

T T T

POWERLINE

 YELLOW



TELEPHONE



FOOTBRIDGE

 EMERGENCY ACCESS



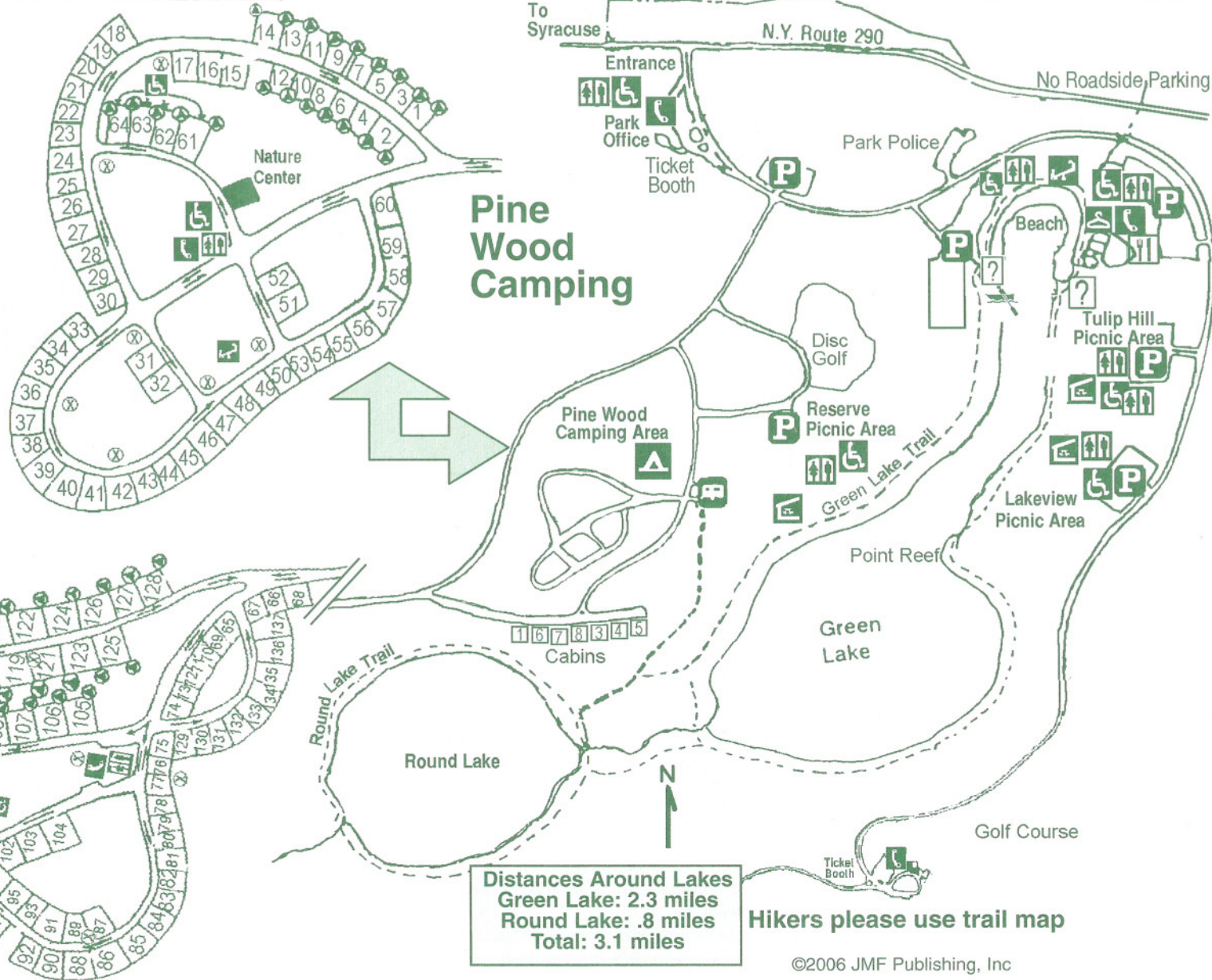
INMAN OVENS

 STONE BUILDING/FOUNDATION

# Green Lakes State Park

## Key

-  Pay Telephone
-  Parking
-  Comfort Station
-  Picnic Shelter
-  Camping Area
-  Trailer Dumping Station
-  Bathhouse
-  Accessible
-  Playground
-  Trail
-  Park Information
-  Concession
-  Boat Rental
-  Electrical Outlet
-  Water Faucet



Distances Around Lakes  
 Green Lake: 2.3 miles  
 Round Lake: .8 miles  
 Total: 3.1 miles

Hikers please use trail map

Rolling Hills  
 Camping Area